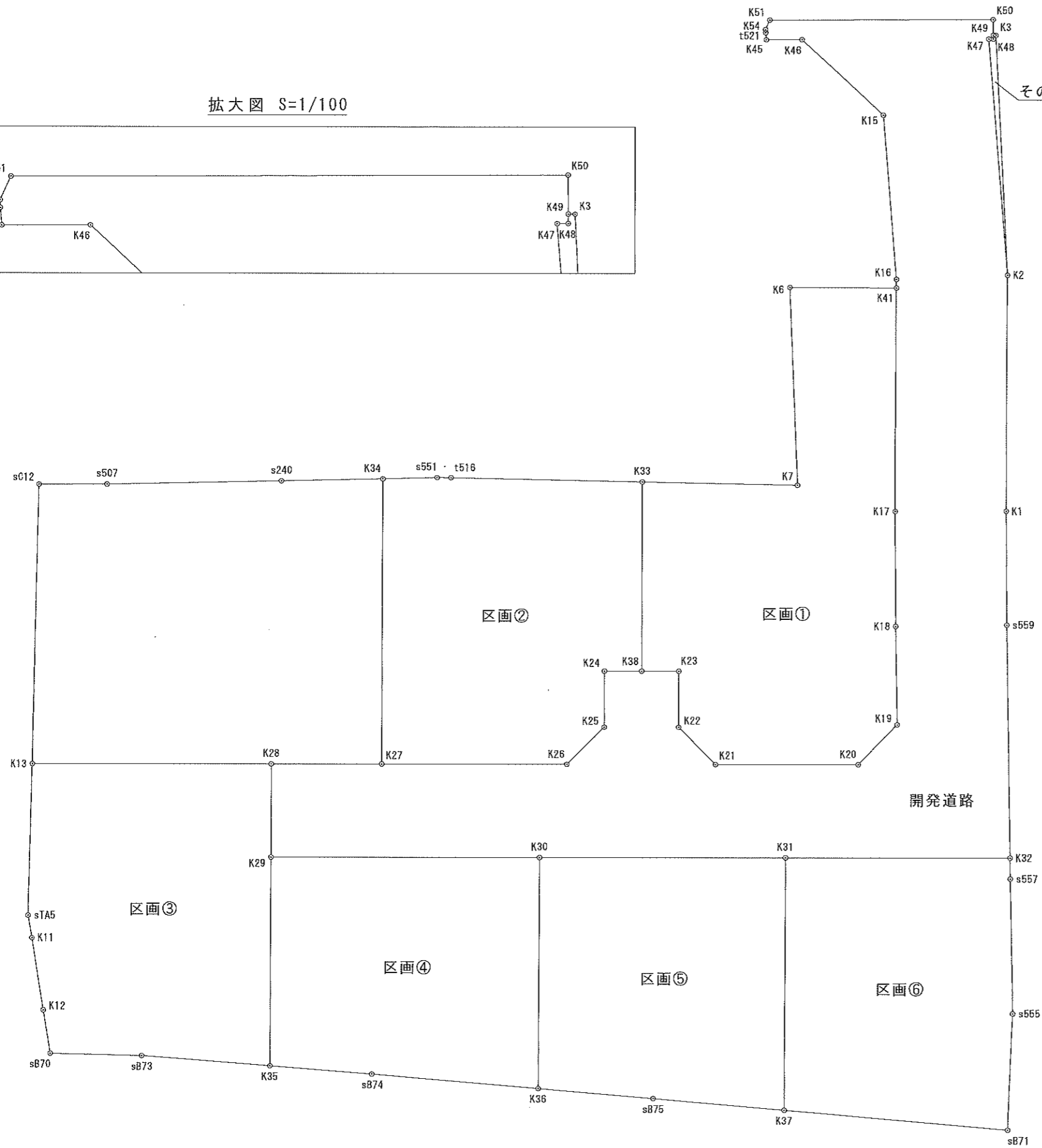
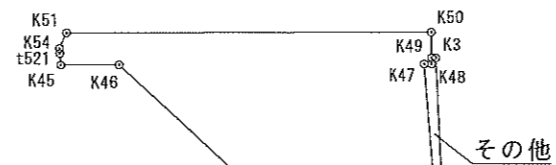
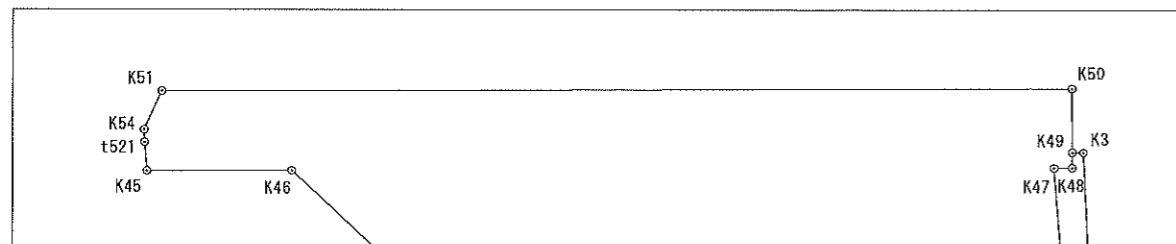


拡大図 S=1/100



|       |                                       |
|-------|---------------------------------------|
| 図面名   | 丈量図(1/2)                              |
| 縮尺    | 250分の1                                |
| 作成年月日 | 平成30年5月29日                            |
| 作成者   | 高松市川島本町288番地1<br>土地家屋調査士 横井清英<br>行政書士 |

座 標 求 積 表

| 地番   |            |           |                       |
|------|------------|-----------|-----------------------|
| 測点   | Xn         | Yn        | (Xn+1 - Xn-1)Yn       |
| K13  | 143314.050 | 50467.505 | -868091.553505        |
| K28  | 143311.497 | 50480.161 | -188341.480691        |
| K27  | 143310.319 | 50486.000 | 698978.670000         |
| K34  | 143325.342 | 50489.031 | 807016.671504         |
| s240 | 143326.303 | 50483.649 | 133377.800658         |
| s507 | 143327.984 | 50474.381 | 120886.142495         |
| sC12 | 143328.698 | 50470.782 | -703259.876388        |
|      |            | 倍面積       | 566.374073            |
|      |            | 面積        | 283.1870365           |
|      |            | 地積        | 283.18 m <sup>2</sup> |

| 地番  | 区画①        |           |                       |
|-----|------------|-----------|-----------------------|
| 測点  | Xn         | Yn        | (Xn+1 - Xn-1)Yn       |
| K38 | 143312.461 | 50500.720 | -523136.958480        |
| K23 | 143312.065 | 50502.683 | -168779.966586        |
| K22 | 143309.119 | 50502.089 | -268065.088412        |
| K21 | 143306.757 | 50503.658 | -195903.689382        |
| K20 | 143305.240 | 50511.178 | 8536.389082           |
| K19 | 143306.926 | 50513.666 | 347685.563078         |
| K18 | 143312.123 | 50514.616 | 568895.605392         |
| K17 | 143318.188 | 50515.788 | 899989.279008         |
| K41 | 143329.939 | 50518.202 | 651987.915012         |
| K6  | 143331.094 | 50512.582 | -471585.465552        |
| K7  | 143320.603 | 50510.911 | -437929.598370        |
| K33 | 143322.424 | 50502.730 | -411193.227660        |
|     |            | 倍面積       | 500.757130            |
|     |            | 面積        | 250.3785650           |
|     |            | 地積        | 250.37 m <sup>2</sup> |

| 地番   | 区画②        |           |                       |
|------|------------|-----------|-----------------------|
| 測点   | Xn         | Yn        | (Xn+1 - Xn-1)Yn       |
| K27  | 143310.319 | 50486.000 | -858262.000000        |
| K26  | 143308.342 | 50495.800 | -20602.286400         |
| K25  | 143309.911 | 50498.162 | 227999.201430         |
| K24  | 143312.857 | 50498.756 | 128771.827800         |
| K38  | 143312.461 | 50500.720 | 483140.388240         |
| K33  | 143322.424 | 50502.730 | 616638.333300         |
| t516 | 143324.671 | 50492.639 | 121485.289434         |
| s551 | 143324.830 | 50491.902 | 33880.066242          |
| K34  | 143325.342 | 50489.031 | -732646.328841        |
|      |            | 倍面積       | 404.491205            |
|      |            | 面積        | 202.2456025           |
|      |            | 地積        | 202.24 m <sup>2</sup> |

| 地番   | 区画③        |           |                       |
|------|------------|-----------|-----------------------|
| 測点   | Xn         | Yn        | (Xn+1 - Xn-1)Yn       |
| sB70 | 143298.608 | 50465.449 | -175014.177132        |
| sB73 | 143297.501 | 50470.291 | -151814.635328        |
| K35  | 143295.600 | 50476.954 | 458785.034906         |
| K29  | 143306.590 | 50479.171 | 802467.381387         |
| K28  | 143311.497 | 50480.161 | 376582.001060         |
| K13  | 143314.050 | 50467.505 | -271717.046920        |
| sTA5 | 143306.113 | 50465.707 | -462265.876120        |
| K11  | 143304.890 | 50465.675 | -259595.432200        |
| K12  | 143300.969 | 50465.532 | -317024.472024        |
|      |            | 倍面積       | 402.777629            |
|      |            | 面積        | 201.3888145           |
|      |            | 地積        | 201.38 m <sup>2</sup> |

| 地番   | 区画④        |           |                       |
|------|------------|-----------|-----------------------|
| 測点   | Xn         | Yn        | (Xn+1 - Xn-1)Yn       |
| K35  | 143295.600 | 50476.954 | -631416.217586        |
| sB74 | 143294.081 | 50482.275 | -204402.731475        |
| K36  | 143291.551 | 50490.924 | 486833.489208         |
| K30  | 143303.723 | 50493.380 | 759369.941820         |
| K29  | 143306.590 | 50479.171 | -410042.306033        |
|      |            | 倍面積       | 342.175934            |
|      |            | 面積        | 171.0879670           |
|      |            | 地積        | 171.08 m <sup>2</sup> |

| 地番   | 区画⑤        |           |                       |
|------|------------|-----------|-----------------------|
| 測点   | Xn         | Yn        | (Xn+1 - Xn-1)Yn       |
| K36  | 143291.551 | 50490.924 | -702732.680232        |
| sB75 | 143289.805 | 50496.894 | -189868.321440        |
| K37  | 143287.791 | 50503.711 | 570338.408323         |
| K31  | 143301.098 | 50506.396 | 804667.901072         |
| K30  | 143303.723 | 50493.380 | -482060.298860        |
|      |            | 倍面積       | 345.008863            |
|      |            | 面積        | 172.5044315           |
|      |            | 地積        | 172.50 m <sup>2</sup> |

| 地番   | 区画⑥        |           |                       |
|------|------------|-----------|-----------------------|
| 測点   | Xn         | Yn        | (Xn+1 - Xn-1)Yn       |
| K37  | 143287.791 | 50503.711 | -845129.099874        |
| sB71 | 143284.364 | 50515.313 | 134724.339771         |
| s555 | 143290.458 | 50516.780 | 668235.965840         |
| s557 | 143297.592 | 50518.067 | 416470.944348         |
| K32  | 143298.702 | 50518.270 | 177117.054620         |
| K31  | 143301.098 | 50506.396 | -551075.286756        |
|      |            | 倍面積       | 343.917949            |
|      |            | 面積        | 171.9589745           |
|      |            | 地積        | 171.95 m <sup>2</sup> |

| 地番  | その他        |           |                     |
|-----|------------|-----------|---------------------|
| 測点  | Xn         | Yn        | (Xn+1 - Xn-1)Yn     |
| K2  | 143329.426 | 50524.229 | 6113.431709         |
| K3  | 143342.169 | 50526.133 | 645420.822942       |
| K49 | 143342.200 | 50525.989 | -8488.366152        |
| K48 | 143342.001 | 50525.950 | -7679.944400        |
| K47 | 143342.048 | 50525.715 | -635360.866125      |
|     |            | 倍面積       | 5.077974            |
|     |            | 面積        | 2.5389870           |
|     |            | 地積        | 2.53 m <sup>2</sup> |

| 地番   | 開発道路       |           |                       |
|------|------------|-----------|-----------------------|
| 測点   | Xn         | Yn        | (Xn+1 - Xn-1)Yn       |
| K29  | 143306.590 | 50479.171 | -392425.075354        |
| K30  | 143303.723 | 50493.380 | -277309.642960        |
| K31  | 143301.098 | 50506.396 | -253592.614316        |
| K32  | 143298.702 | 50518.270 | 500888.647050         |
| s559 | 143311.013 | 50520.519 | 925131.743928         |
| K1   | 143317.014 | 50521.679 | 930255.675427         |
| K2   | 143329.426 | 50524.229 | 1264823.548786        |
| K47  | 143342.048 | 50525.715 | 635360.866125         |
| K48  | 143342.001 | 50525.950 | 7679.944400           |
| K49  | 143342.200 | 50525.989 | 51485.982791          |
| K50  | 143343.020 | 50526.151 | 159814.215613         |
| K51  | 143345.363 | 50514.337 | 95573.125604          |
| K54  | 143344.912 | 50514.008 | -31066.114920         |
| t521 | 143344.748 | 50513.981 | -27277.549740         |
| K45  | 143344.372 | 50513.938 | -37834.939562         |
| K46  | 143343.999 | 50515.826 | -262985.390156        |
| K15  | 143339.166 | 50519.328 | -687820.650720        |
| K16  | 143330.384 | 50518.294 | -466132.298738        |
| K41  | 143329.939 | 50518.202 | -616119.991592        |
| K17  | 143318.188 | 50515.788 | -899989.279008        |
| K18  | 143312.123 | 50514.616 | -568895.605392        |
| K19  | 143306.926 | 50513.666 | -347685.563078        |
| K20  | 143305.240 | 50511.178 | -8536.389082          |
| K21  | 143306.757 | 50503.658 | 195903.689382         |
| K22  | 143309.119 | 50502.089 | 268065.088412         |
| K23  | 143312.065 | 50502.683 | 168779.966586         |
| K38  | 143312.461 | 50500.720 | 39996.570240          |
| K24  | 143312.857 | 50498.756 | -128771.827800        |
| K25  | 143309.911 | 50498.162 | -227999.201430        |
| K26  | 143308.342 | 50495.800 | 20602.286400          |
| K27  | 143310.319 | 50486.000 | 159283.330000         |
| K28  | 143311.497 | 50480.161 | -188240.520369        |
|      |            | 倍面積       | 962.026527            |
|      |            | 面積        | 481.0132635           |
|      |            | 地積        | 481.01 m <sup>2</sup> |

合計 1936.24m<sup>2</sup>

|       |  |
|-------|--|
| 図面名   | 丈量図(2/2)                                 |
| 縮尺    |  |
| 作成年月日 | 平成30年5月29日                               |
| 作成者   | 高松市川島本町288番地1<br>土地家屋調査士 横井清英<br>行 改 審 士 |